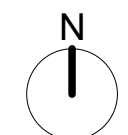
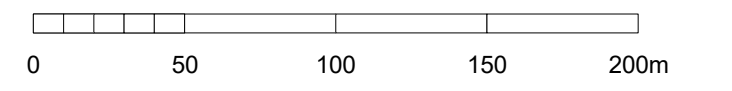
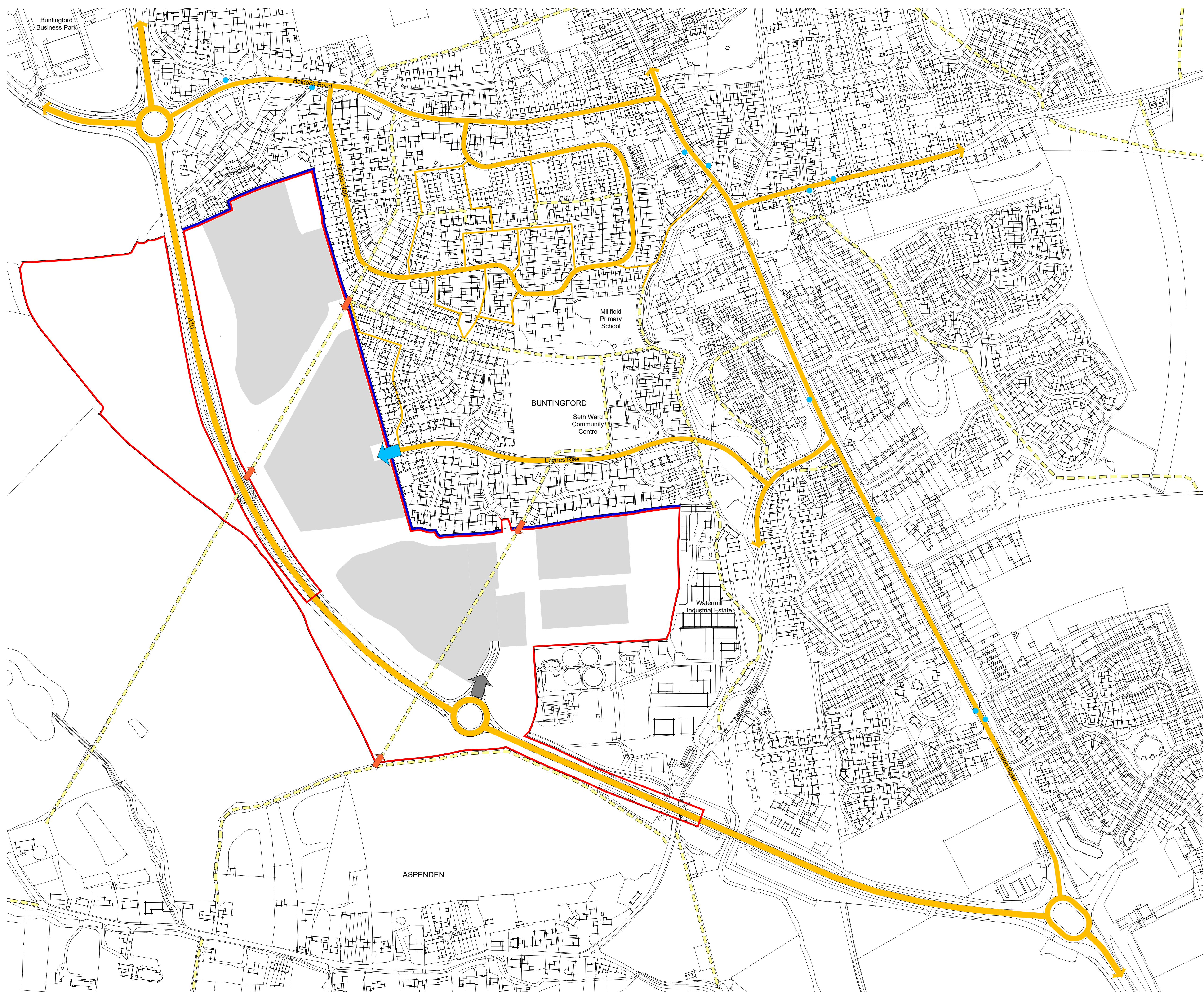


NOTES
 This drawing is the property of FPCR Environment and Design Ltd and is issued on the condition it is not reproduced, retained or disclosed to any unauthorised person, either wholly or in part without written consent of FPCR Environment and Design Ltd.



- KEY**
- Application boundary
 - Land under the control of the applicant
 - Proposed vehicular, pedestrian and cycle access from A10
 - Proposed bus link, pedestrian and cycle access from Luyres Rise
 - Proposed pedestrian point of access
 - Existing Public Right of Way
 - Existing bus stop
 - Selected existing off site route



rev	date	description	dm	chk
P07	18/07/2023	Minor amendments, key amended.	JMG	KMN
P06	03/07/2023	Drawing title amended.	JMG	KMN
P05	13/06/2023	Proposed primary street omitted, key amended.	JMG	KMN
P04	08/06/2023	Roundabout added	CTH	KMN
P03	26/05/2023	Title block and key amended.	JMG	KMN

fpcr

masterplanning
 environmental assessment
 landscape design
 urban design
 ecology
 architecture
 arboriculture

FPCR Environment and Design Ltd
 Lockington Hill
 Lockington
 Derby
 DE74 2RH

t: 01509 672772
 e: mail@fpcr.co.uk
 w: www.fpcr.co.uk

client
 Countryside Partnerships and Vistry Homes

project
 Buntingford West,
 Buntingford, Hertfordshire

drawing title
**PARAMETER PLAN 2:
 ACCESS & MOVEMENT**

scale
 1:2500 @ A1

project number
 10537

document number
10537-FPCR-XX-XX-DR-A-1004

dm: JMG, chk: KMN, date created: April 2023
 status: S3, issue: P07

File: L:\10500\10537\ARCH\Drawings\10537-FPCR-XX-XX-DR-A-1004-P07_ParameterPlan2Access.vwx